

# S.T.O.P Sea Turtle Hatchling Disorientation Report



Marine Turtle Permit # 192

Date of Incident: 8/04/20                      Time of Incident: 10:40 pm

Location & Address of Disorientation Event: 999 N Fort Lauderdale Beach Blvd. /Intersection of A1A and Sunrise Blvd.

Nest ID# FT 490                                      GPS Coordinates: 26.137722, -80.102529

Species: CC - Loggerhead

**# turtles disoriented: 86**

**# turtles unassisted: 0**

**# turtles deceased: 47**

# turtles to Gumbo Limbo: 2

Were light sources identified? ~~Y~~ N

Indicate category:  Parking Lot  Streetlight

Restaurant/Bar  Pier  Dune Crossover

Sign  Condo (interior)  Condo (exterior)

Single Home (interior)  Single Home (exterior)

Skyglow  Other: Shops/ Stores \_\_\_\_\_

Comments: 100% disorientation, under a full moon and less than 20ft. From the water. Hotline call....FWC and FLL PD dispatched- turtles in roadway @ Sunrise Blvd. 46 fatalities accessed the street via new ADA ramp. 1 predated by bird/ 1 later found by civilians at N Birch Rd. and brought to staff.



Southwest View



West View



Northwest View



Fatalities (prior to burial)

# S.T.O.P Sea Turtle Hatchling Disorientation Report



Marine Turtle Permit # 197  
 Date of Incident: 08/04/20 Time of Incident: 9:20 PM  
 Location & Address of Disorientation Event: Intersection of A1A and Bayshore Drive.  
 Nest ID# FT 429 GPS Coordinates: 26.128204 - 80.10322  
 Species: CC - Loggerhead


**# turtles disoriented: 90**  
**# turtles unassisted: 9**  
 # turtles deceased: 0  
 # turtles to Gumbo Limbo: 0

Were light sources identified?  Y  N  
 Indicate category:  Parking Lot  Streetlight  
 Restaurant/Bar  Pier  Dune Crossover  
 Sign  Condo (interior)  Condo (exterior)  
 Single Home (interior)  Single Home (exterior)  
 Skyglow  Other \_\_\_\_\_

Comments: 87 disoriented to the SW to Bayshore Drive and lights of Springtide Condos. 3 disoriented due W to Bayshore Drive and 1 disoriented to the NW.



Southwest View



West View



Northwest View

# S.T.O.P Sea Turtle Hatchling Disorientation Report



Marine Turtle Permit #: 192  
 Date of Incident: 8/14/20 Time of Incident: 12:30 AM  
 Location & Address of Disorientation Event: 1651 N. Fort Lauderdale Beach Blvd. Fort Lauderdale, FL  
 Nest ID# 606 GPS Coordinates: 26.149899, -80.100813  
 Species: CC - Loggerhead

<p><b># turtles disoriented: 88</b>  <b># turtles unassisted: 0</b>                  # turtles deceased: 0                  # turtles to Gumbo Limbo: 0</p>	<p>Were light sources identified: <del>Y</del> N                  Indicate category: <input type="checkbox"/> Parking Lot <input checked="" type="checkbox"/> Streetlight  <input type="checkbox"/> Restaurant/Bar <input type="checkbox"/> Pier <input type="checkbox"/> Dune Crossover  <input type="checkbox"/> Sign <input type="checkbox"/> Condo (interior) <input type="checkbox"/> Condo (exterior)  <input type="checkbox"/> Single Home (interior) <input checked="" type="checkbox"/> Single Home (exterior)  <input checked="" type="checkbox"/> Skyglow <input type="checkbox"/> Other _____</p>
---	---


Comments: 54 disoriented SW, 0 to W, 12 to NW



Southwest View



West View



Northwest View

# S.T.O.P Sea Turtle Hatchling Disorientation Report



Marine Turtle Permit # 195  
 Date of Incident: 9/22/20 Time of Incident: 11:00pm  
 Location & Address of Disorientation Event: 1650 South Ocean Lane, Fort Lauderdale, FL  
 Nest ID# FT 964 GPS Coordinates: 26.10251, -80.105287  
 Species: CM – Green\*

**# turtles disoriented: 87**  
**# turtles unassisted: 5**  
 # turtles deceased: 0  
 # turtles to Gumbo Limbo: 0

Were light sources identified?  Y  N  
 Indicate category:  Parking Lot  Streetlight  
 Restaurant/Bar  Pier  Dune Crossover  
 Sign  Condo (interior)  Condo (exterior)  
 Single Home (interior)  Single Home (exterior)  
 Skyglow  Other \_\_\_\_\_

Comments: Disorientation due to sky glow and exterior and interior lights of Ocean Lane Condos.  
 \*Endangered species



Southwest View



West View



Northwest View

# S.T.O.P Sea Turtle Hatchling Disorientation Report




Marine Turtle Permit # 192  
Date of Incident: 8/14/20 Time of Incident: 10:35pm  
Location & Address of Disorientation Event: Plaza East Condos/4300 N Ocean Blvd. Fort Lauderdale, FL  
Nest ID# FT 610 GPS Coordinates: 26.182, -80.095922  
Species: CC - Loggerhead

**# turtles disoriented: 86**  
**# turtles unassisted: 6**  
# turtles deceased: 0  
# turtles to Gumbo Limbo: 0

Were light sources identified?  Y  N  
Indicate category:  Parking Lot  Streetlight  
 Restaurant/Bar  Pier  Dune Crossover  
 Sign  Condo (interior)  Condo (exterior)  
 Single Home (interior)  Single Home (exterior)  
 Skyglow  Other \_\_\_\_\_


Comments: 16 to S & SW/ 13 due W/ 63 to N & NW



Southwest View



West View



Northwest View